
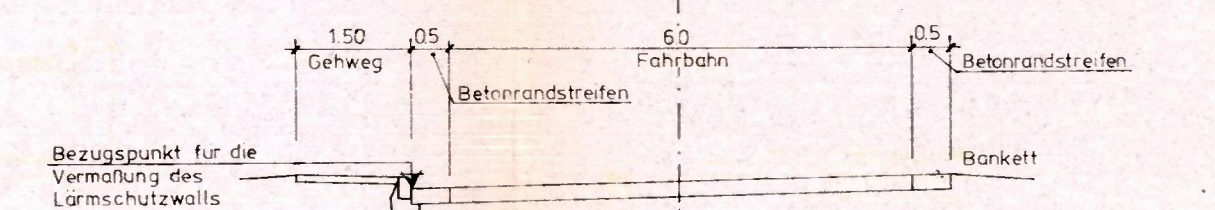
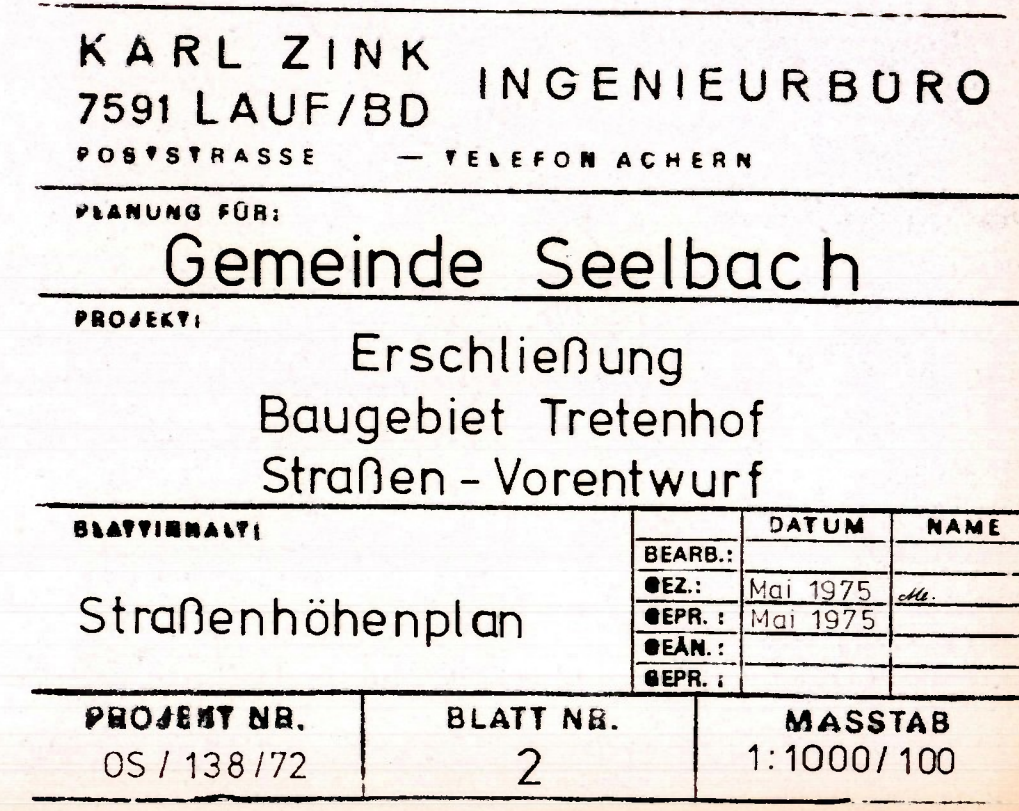
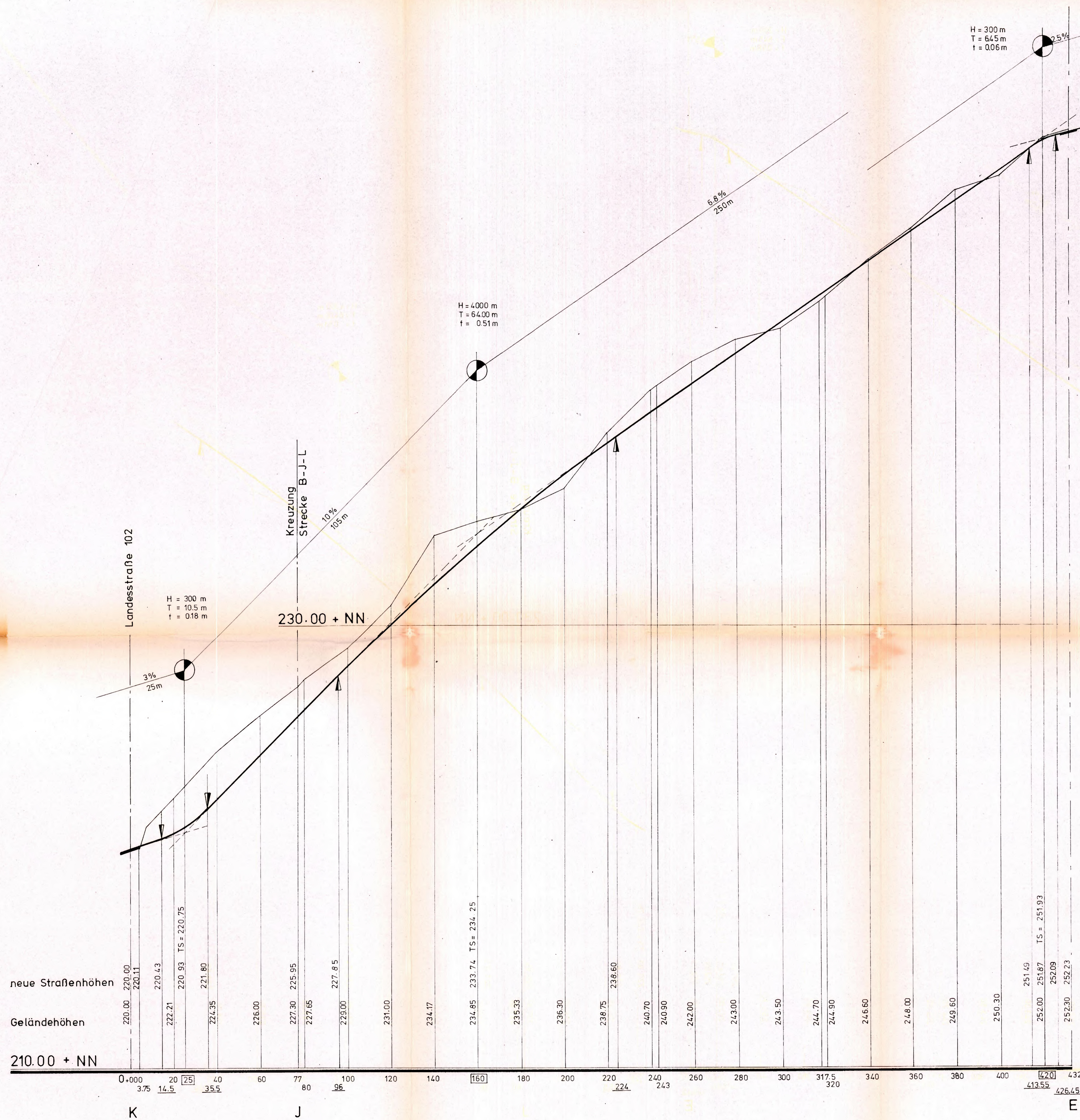


INGENIURBÜRO KARL ZINK 7591 LAUF POSTSTR.1 GÄN: SEPT. 1975
GEF: MAI 1975 x/37/75 1560/29







KARL ZINK INGENIEURBÜRO
7591 LAUF/BD
POSTSTRASSE — TELEFON ACHERN

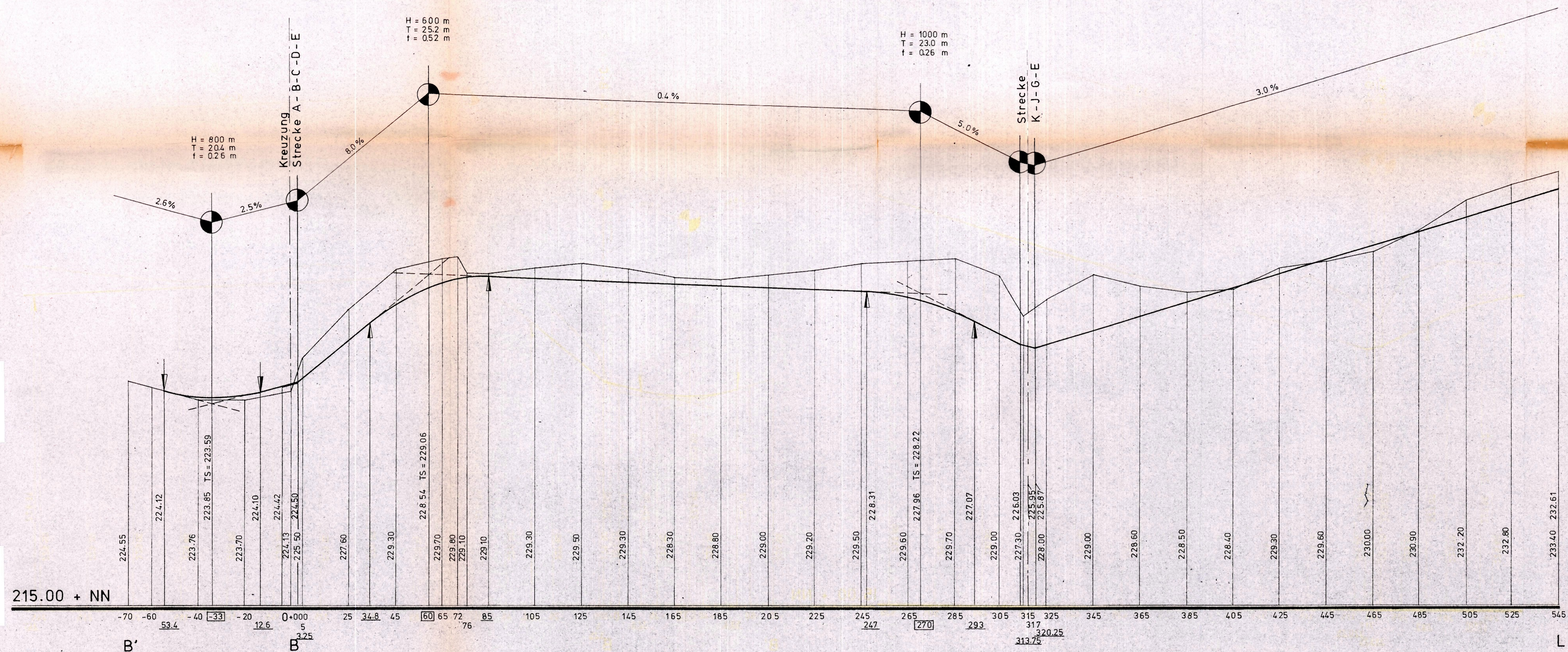
PLANUNG FÜR:
Gemeinde Seelbach

PROJEKT:
Erschließung
Baugebiet Tretenhof
Straßen - Vorentwurf

BLATTINHALT	BEARB.	DATUM	NAMM
GEZ.	GEZ.	Mai 1975	
GEPR.	GEPR.	Mai 1975	
GEAN.	GEAN.		
GEPR.	GEPR.		

Straßenhöhenplan

PROJEKT NR. 05 / 183 / 72
BLATT NR. 3
MASSTAB 1:1000/100



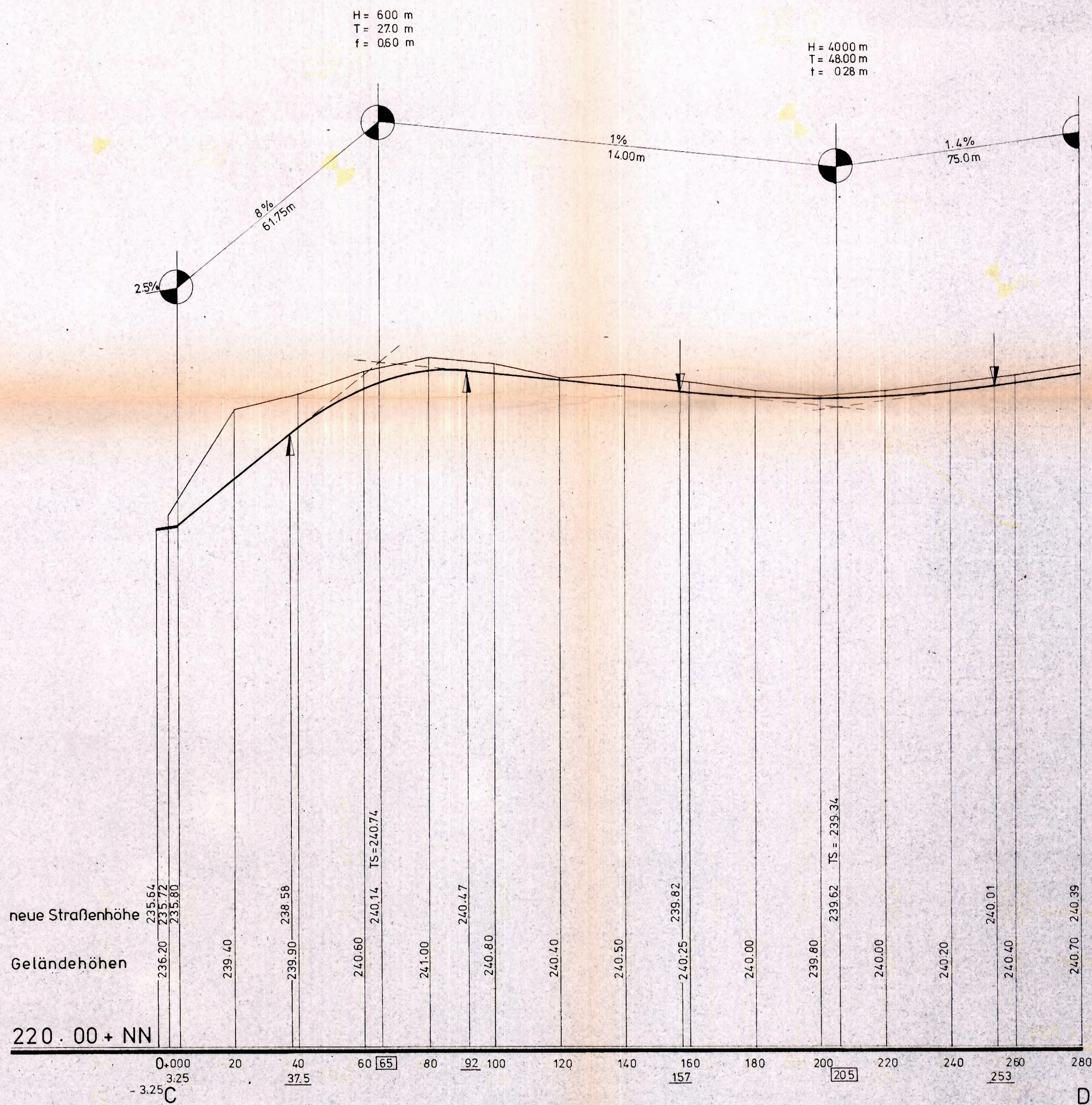
KARL ZINK INGENIEURBÜRO
7591 LAUF/BD
POSTSTRASSE — TELEFON ACHERN

PLANUNG FÜR:
Gemeinde Seelbach

PROJEKT:
Erschließung
Baugebiet Tretenhof
Straßen - Vorentwurf

BLATTINHALT	BEARB.	DATUM	NAM
BEZ.	Mgi 1975		
GEPR.	Mgi 1975		
GEAN.			
GEPR. 1			

PROJECT NR.	BLATT NR.	MASSTAB
05/183/72	4	1: 1000 / 100



KARL ZINK INGENIEURBÜRO
 7591 LAUF/BD
 POSTSTRASSE — TELEFON ACHHEM

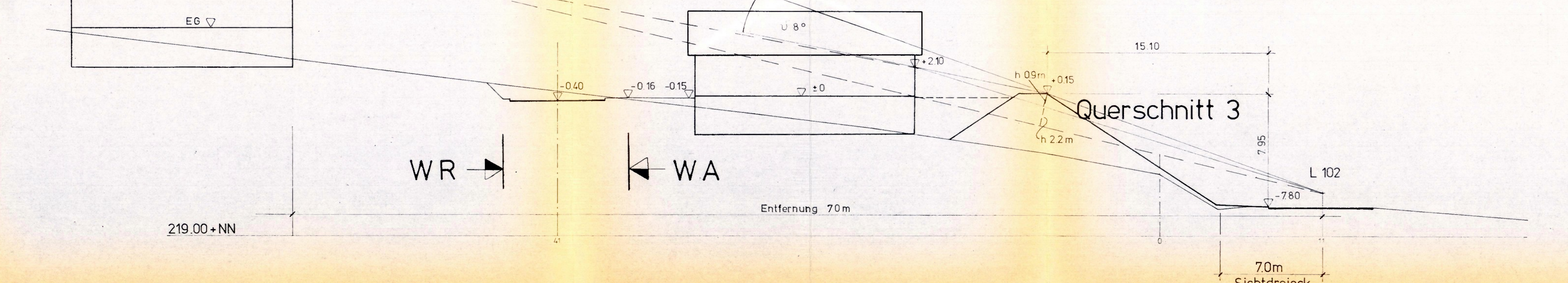
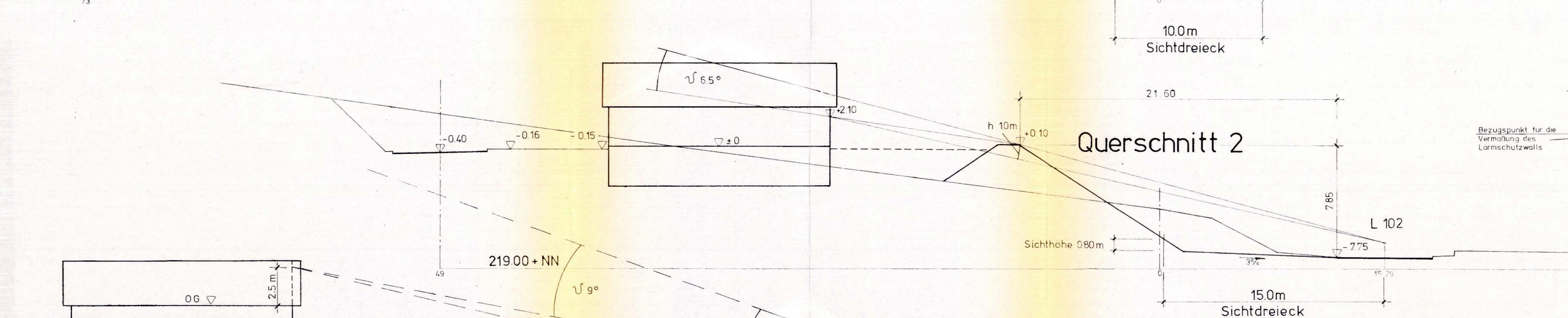
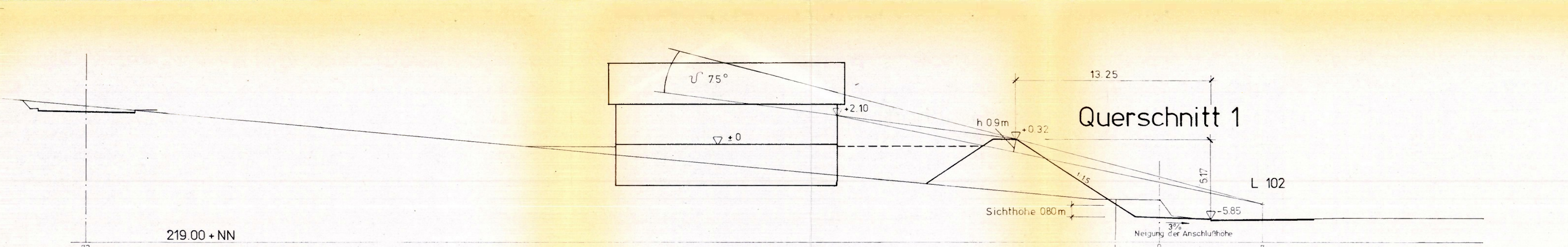
PLANUNG FÜR:
 Gemeinde Seelbach

PROJEKT:
 Erschließung
 Baugebiet Tretenhof
 Straßen - Vorentwurf

BLATTINHALT	BEARB.	DATUM	NAM
GEZ. I	Mai 1975		
GEPR. I	Mai 1975		
GEAN. I			
GEPR. I			

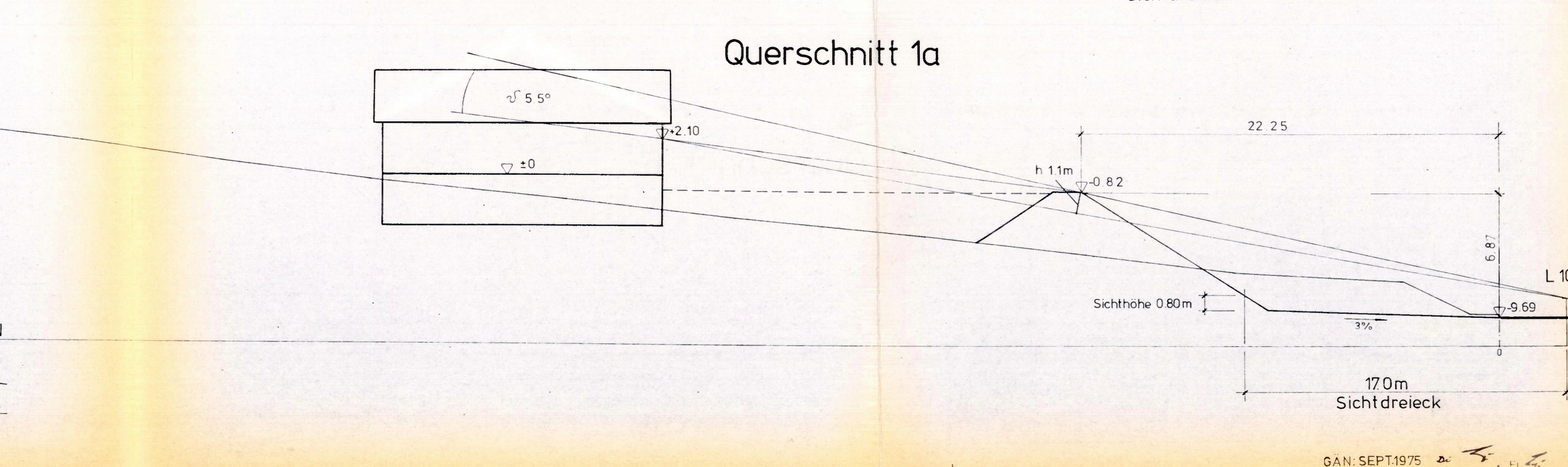
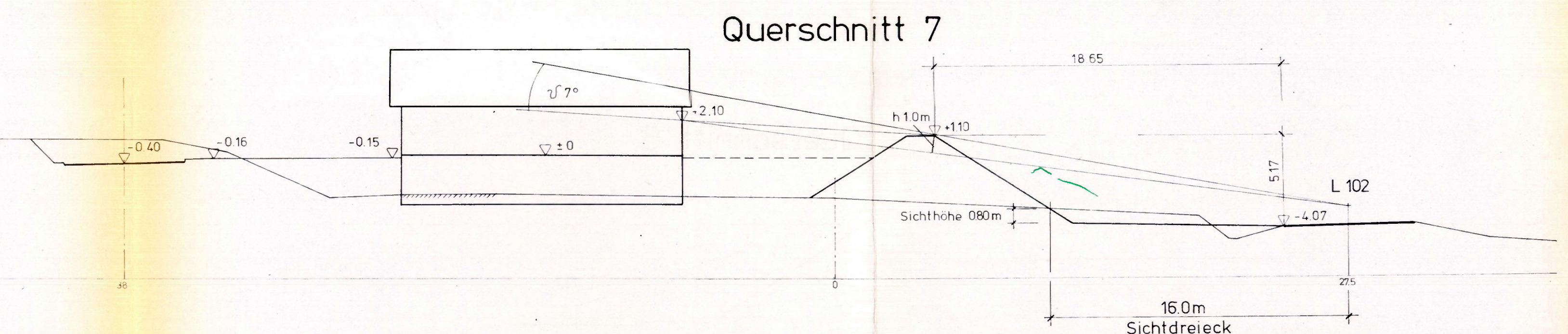
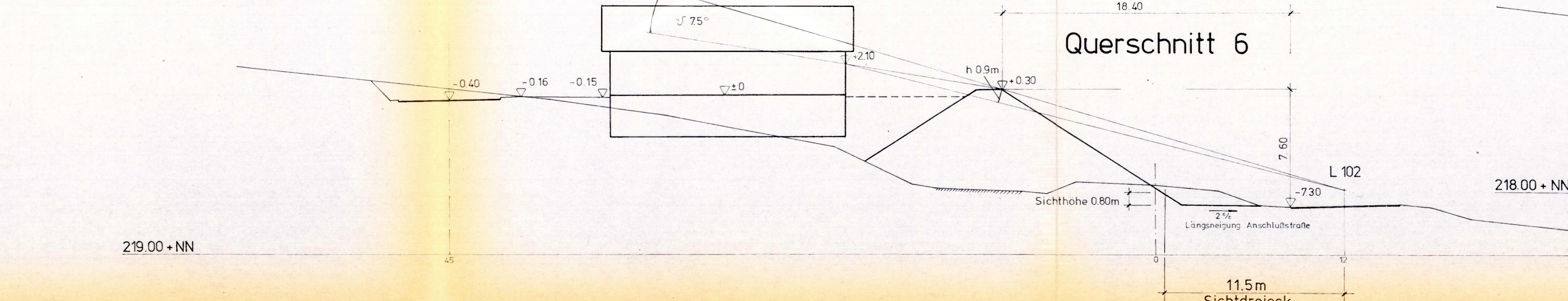
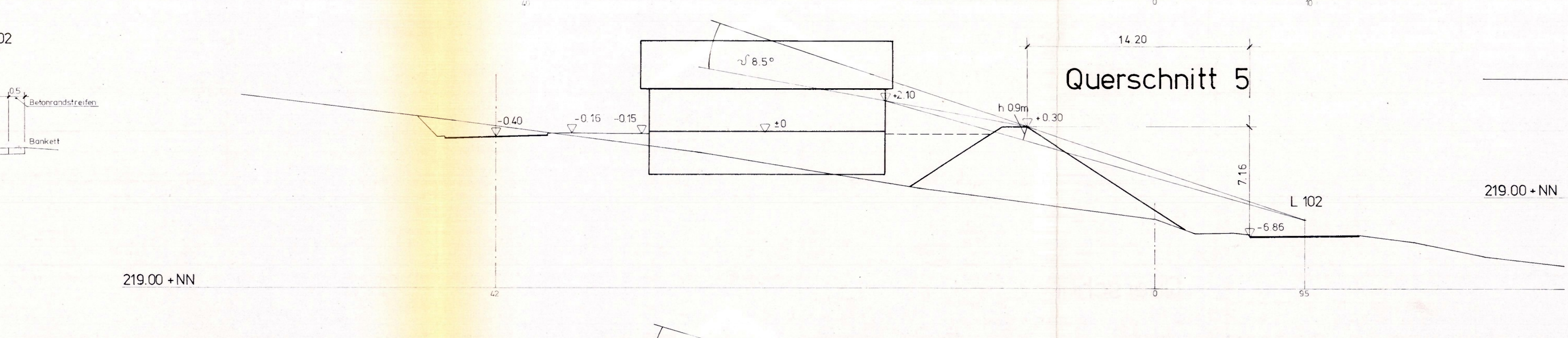
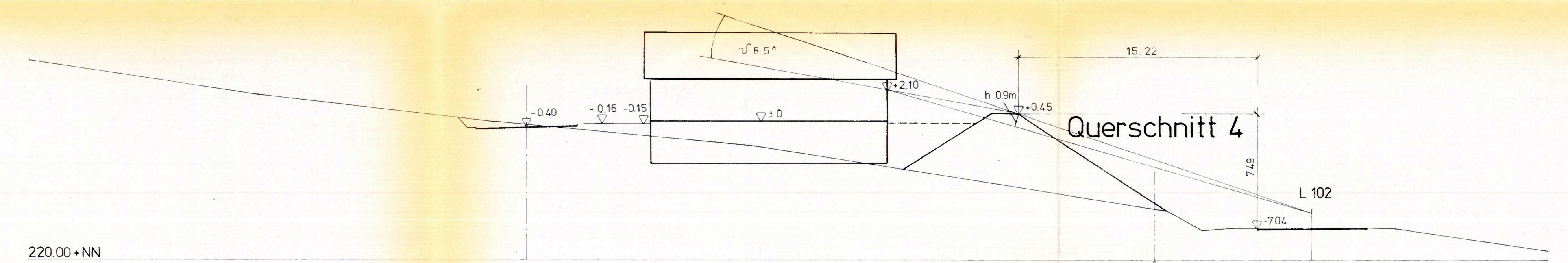
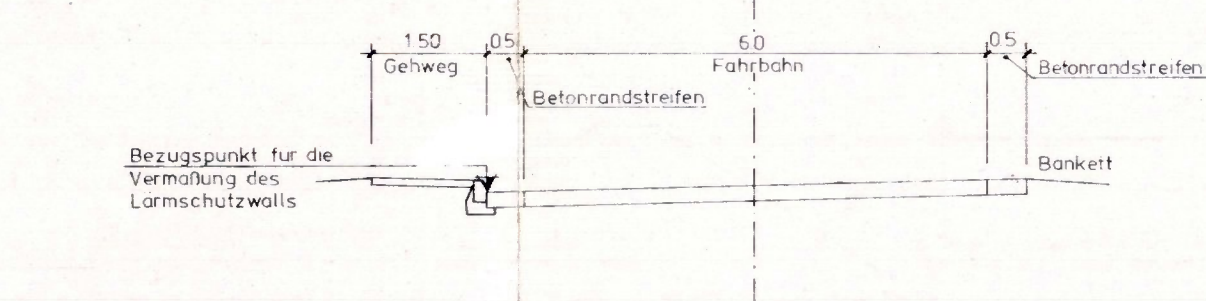
STRASSENHÖHENPLAN
 PROJEKT NR. 05/183/72
 BLATT NR. 5
 MASSTAB 1:1000/100

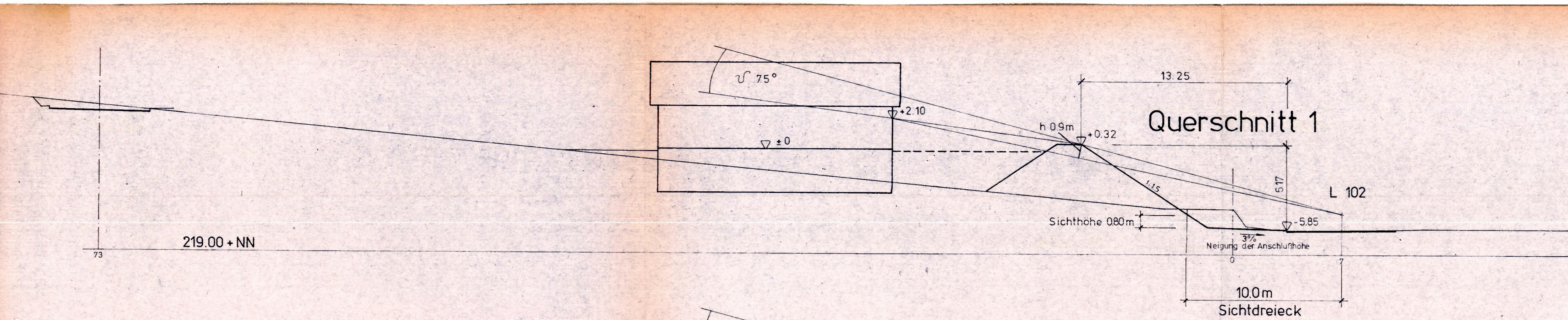
Gemeinde Seelbach
 Bebauungsplan „Tretenhof“
 Lärmschutz
 Querschnitt M 1:200



Erläuterung:

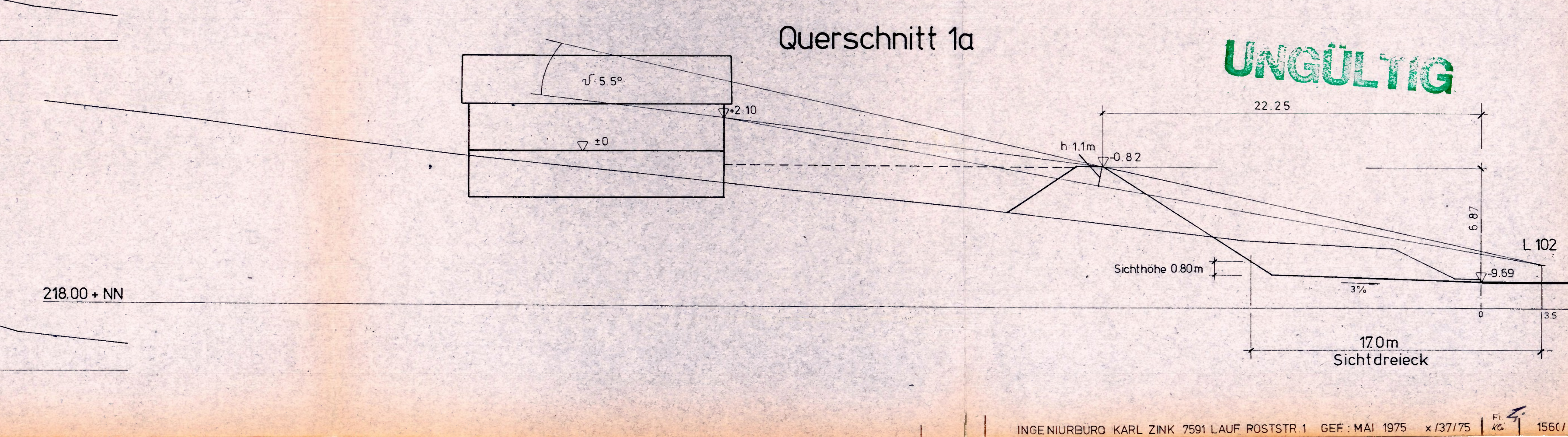
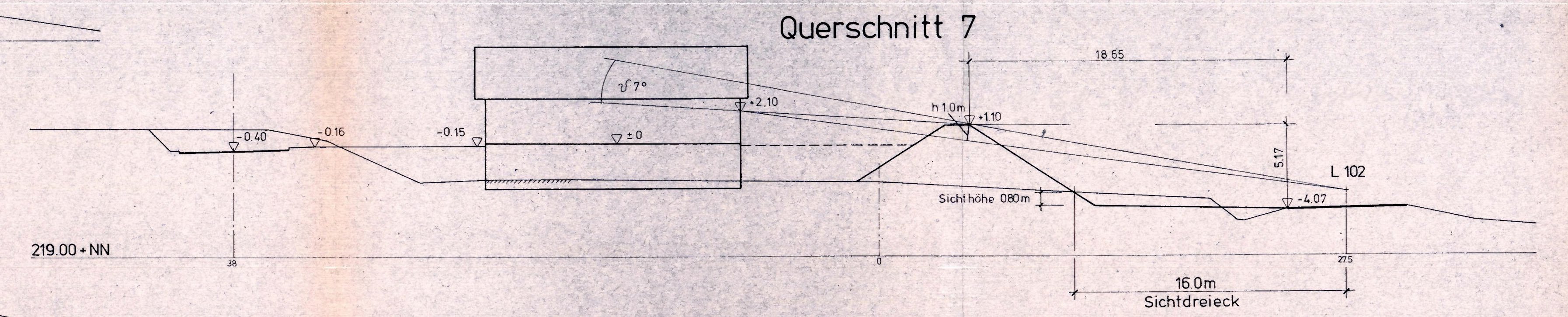
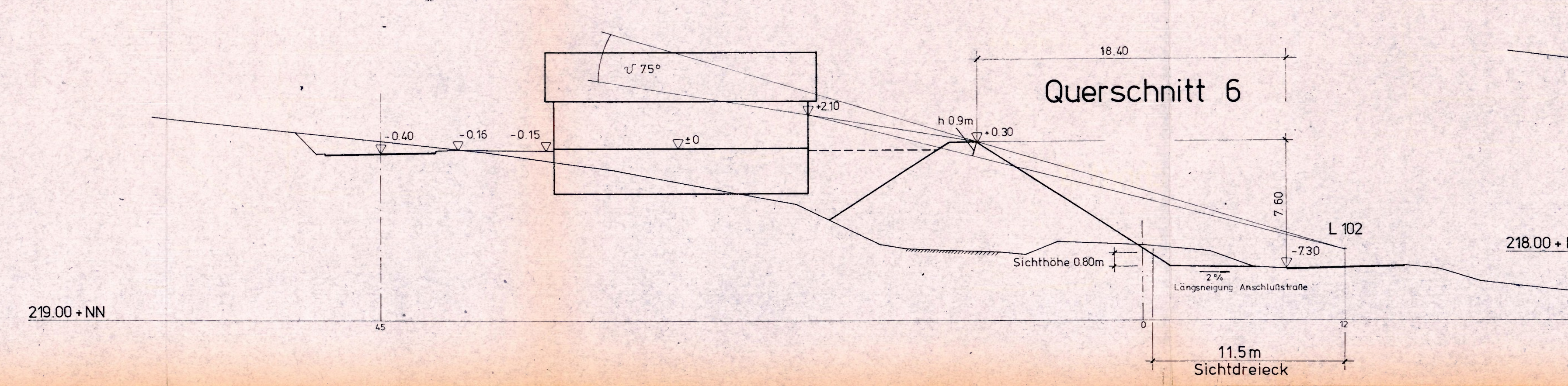
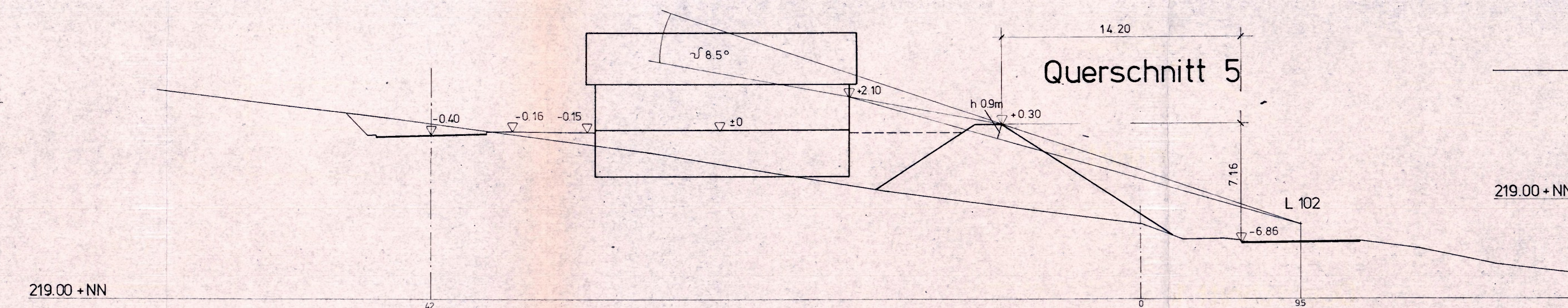
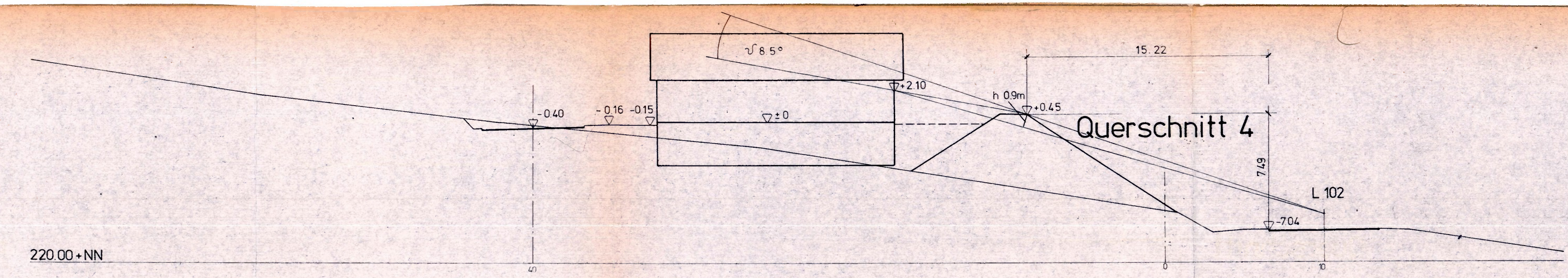
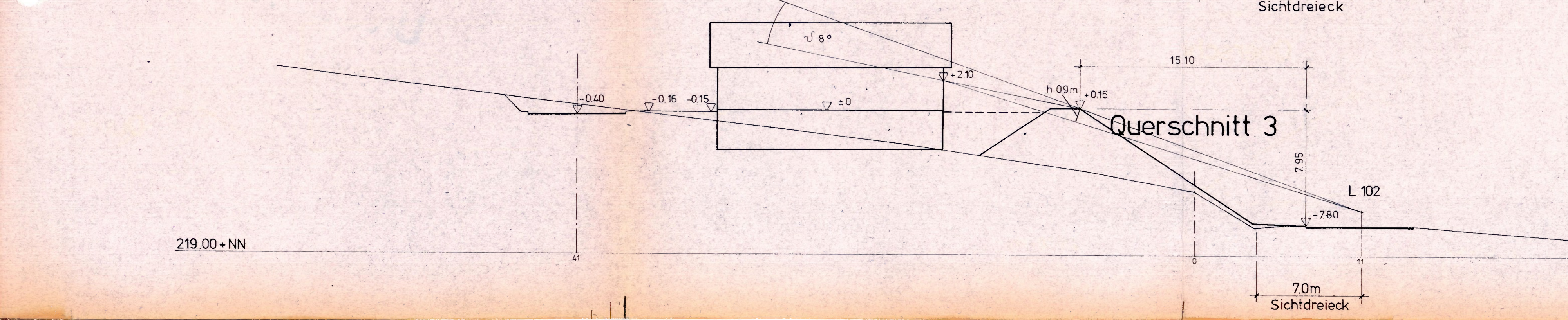
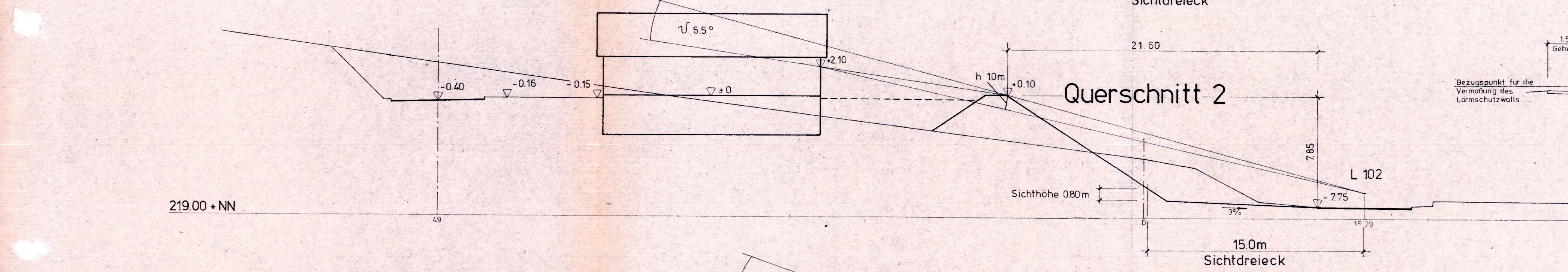
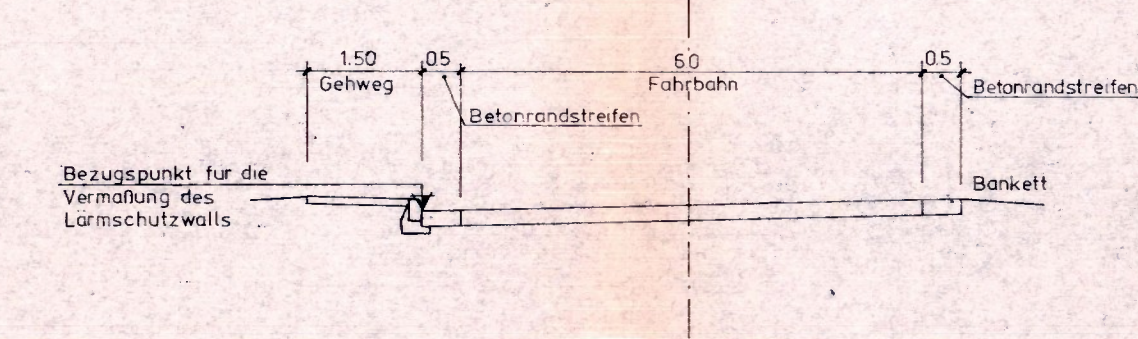
Querschnitt M 1:100 Landstraße 102





Erläuterung:

Querschnitt M 1:100 Landstraße 102



UNGÜLTIG