


# Zeichenerklärung

gen. Baulinie



gen. Baugrenze




Verkehrsflächen

genehmigt




geplant

wegfallend



Gehweg



Fahrbahn



Sicherheitsstreifen



Höhen

genehmigt

geplant

wegfallend

856,32

837,57

860,93

Grenze des räumlichen Geltungsbereichs des Bebauungsplanes

