



# Zeichenerklärung:


## Gebäude:



*bestehende*



*im Bau befindliche*



*geplante*



*vorgesehene*

## Eigentumsgrenzen:






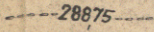

*alte*



*herausgefallene*



*neue*



*Höhenlinien über NN*

*∴ 284,32*

*Höhenzahlen über NN*



*Umfangsgrenze des Bebauungsplans*