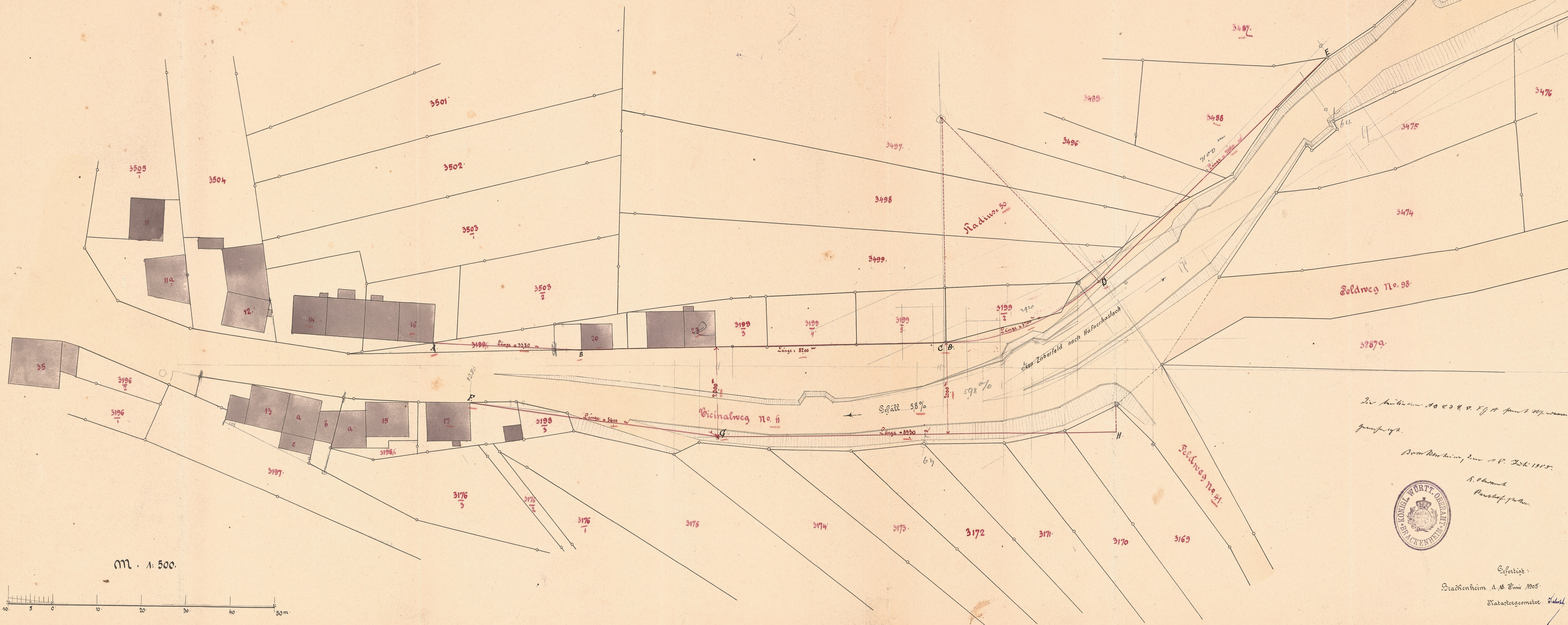



Lageplan


131-00



Die Karte ist am 10. 4. 1895 v. F. J. A. v. ...
gezeichnet.

Dem Reichsamt, den 18. Juli 1895.

S. Obermair
Parschhof ...



Befertigt:
Brackenheim d. 18. Juni 1905.
Katastrageometer ...

m. 1:500.

